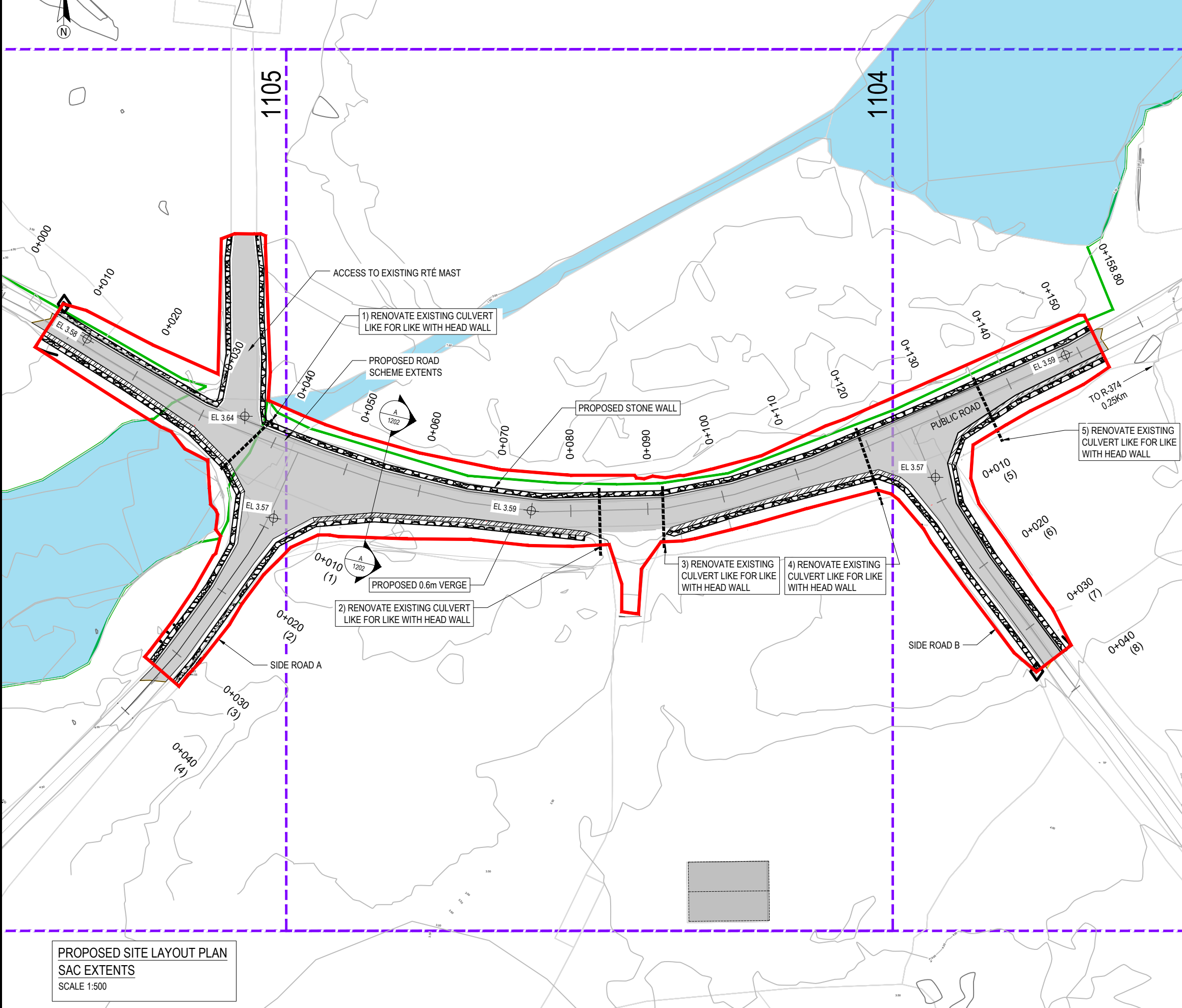


Neither this drawing (incl. All drawings in the drawing set related to this general notes drawing) nor any part thereof can be reproduced, transmitted or stored in any form or nature or used for any purpose other than the agreed use for this specific project without the written consent of Langan Consulting Engineers, copyright holder. Further, Langan Consulting Engineers shall not be liable for the use by any person of the drawing or any part thereof for any purpose other than that for which the same were prepared for this specific project."



NOTES:

1. ALL DIMENSIONS IN METERS UNLESS OTHERWISE NOTED.
2. ALL COORDINATES ARE IN METERS AND RELATE TO ITM (IRISH TRANSVERSE MERCATOR) UNLESS OTHERWISE NOTED.
3. ALL LEVELS IN METERS ARE RELATIVE TO ORDNANCE DATUM MALIN HEAD (OSGM15).
4. DO NOT SCALE FROM DRAWINGS, USE FIGURED DIMENSIONS ONLY. ALL DIMENSIONS SHALL BE CONFIRMED ON SITE.
5. DRAWINGS ARE FOR THE PURPOSES OUTLINED IN THE TITLE BOX ONLY.
6. DRAWINGS ARE BASED ON SITE SURVEY INFORMATION AND OSI VECTOR MAPPING (2025).
7. SAC DETAILS AND MAPPING RECEIVED ON 19/01/2026 BY NATIONAL PARKS & WILDLIFE SERVICES (NPWS).
8. SITE LOCATION REFERENCE X=492948; Y=729969 (ITM)
9. DIGITAL OS MAPPING:
 - 8.1 OSI SHEET NUMBER: 3272
 - 8.2 RECEIVED FROM GALWAY COUNTY COUNCIL ON 05/11/2024

LEGEND:

- PLANNING BOUNDARY
- SAC BOUNDARY
- PROPOSED STONE WALL
- PROPOSED 0.6m VERGE

PLANNING

DATE	REV	BY	CHK	DESCRIPTION
19/03/25	PL02	PC	JL	PLANNING ISSUE
19/02/26	PL01	OK	JL	PLANNING ISSUE

REVISION HISTORY

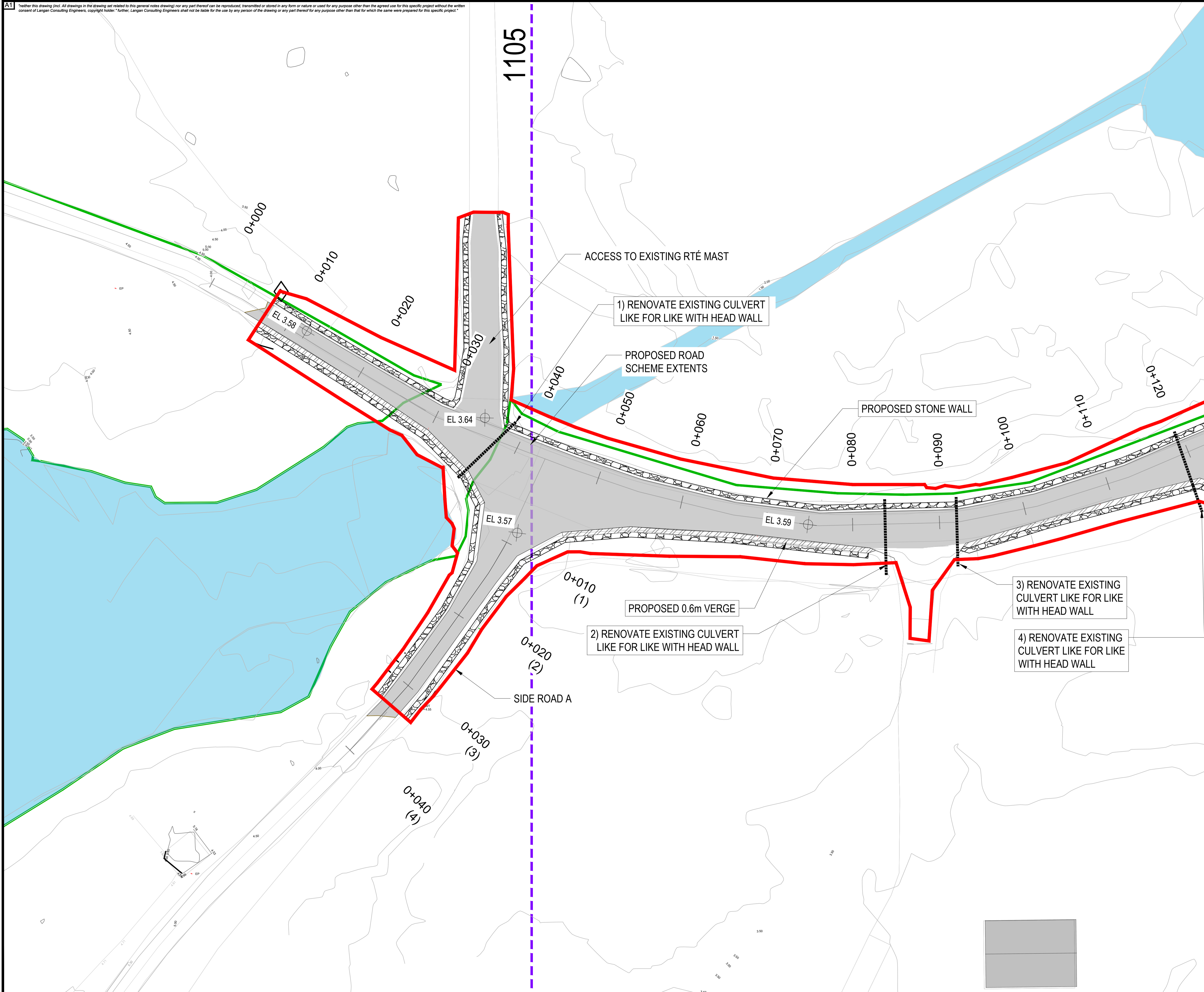
Ph: +353 (0)98 68961 | Mayo
 +353 (0)91 396335 | Galway
 Email: info@langaneng.ie
 Web: www.langaneng.ie
 Leeson Enterprise Centre, Altamont Street,
 Westport, Co. Mayo F28 ET85
 Galway Technology Centre, Mervue Business
 Park, Mervue, Galway H91 D932



PROJECT TITLE:	CUAN NA LOINGE ROAD PROTECTION SCHEME	DATE:	FEB 2026
AT:	AN CHEATHRÚ RUA THAIR, CO. GALWAY	DWG No:	1103
CLIENT:	GALWAY COUNTY COUNCIL	SCALE:	1:500 @A3
JOB NUMBER:	24155	DRAWING BY:	OK
DRAWING TITLE:	PROPOSED SITE LAYOUT PLAN SAC EXTENTS	CHECKED BY:	JL
		REVISION:	PL02

**PROPOSED SITE LAYOUT PLAN
 SAC EXTENTS**
 SCALE 1:500

A1 "Neither this drawing (incl. All drawings in the drawing set related to this general notes drawing) nor any part thereof can be reproduced, transmitted or stored in any form or nature or used for any purpose other than the agreed use for this specific project without the written consent of Langan Consulting Engineers, copyright holder." Further, Langan Consulting Engineers shall not be liable for the use by any person of the drawing or any part thereof for any purpose other than that for which the same were prepared for this specific project."



NOTES:

1. ALL DIMENSIONS IN METERS UNLESS OTHERWISE NOTED.
2. ALL COORDINATES ARE IN METERS AND RELATE TO ITM (IRISH TRANSVERSE MERCATOR) UNLESS OTHERWISE NOTED.
3. ALL LEVELS IN METERS ARE RELATIVE TO ORDNANCE DATUM MALIN HEAD (OSGM15).
4. DO NOT SCALE FROM DRAWINGS, USE FIGURED DIMENSIONS ONLY. ALL DIMENSIONS SHALL BE CONFIRMED ON SITE.
5. DRAWINGS ARE FOR THE PURPOSES OUTLINED IN THE TITLE BOX ONLY.
6. DRAWINGS ARE BASED ON SITE SURVEY INFORMATION AND OSI VECTOR MAPPING (2022).
7. SAC DETAILS AND MAPPING RECEIVED ON 19/01/2026 BY NATIONAL PARKS & WILDLIFE SERVICES (NPWS).
8. SITE LOCATION REFERENCE X=492948; Y=729969(ITM).
9. DIGITAL OS MAPPING:
 - 9.1. OSI SHEET NUMBER: 3272
 - 9.2. RECEIVED FROM GALWAY COUNTY COUNCIL ON 05/11/2024.

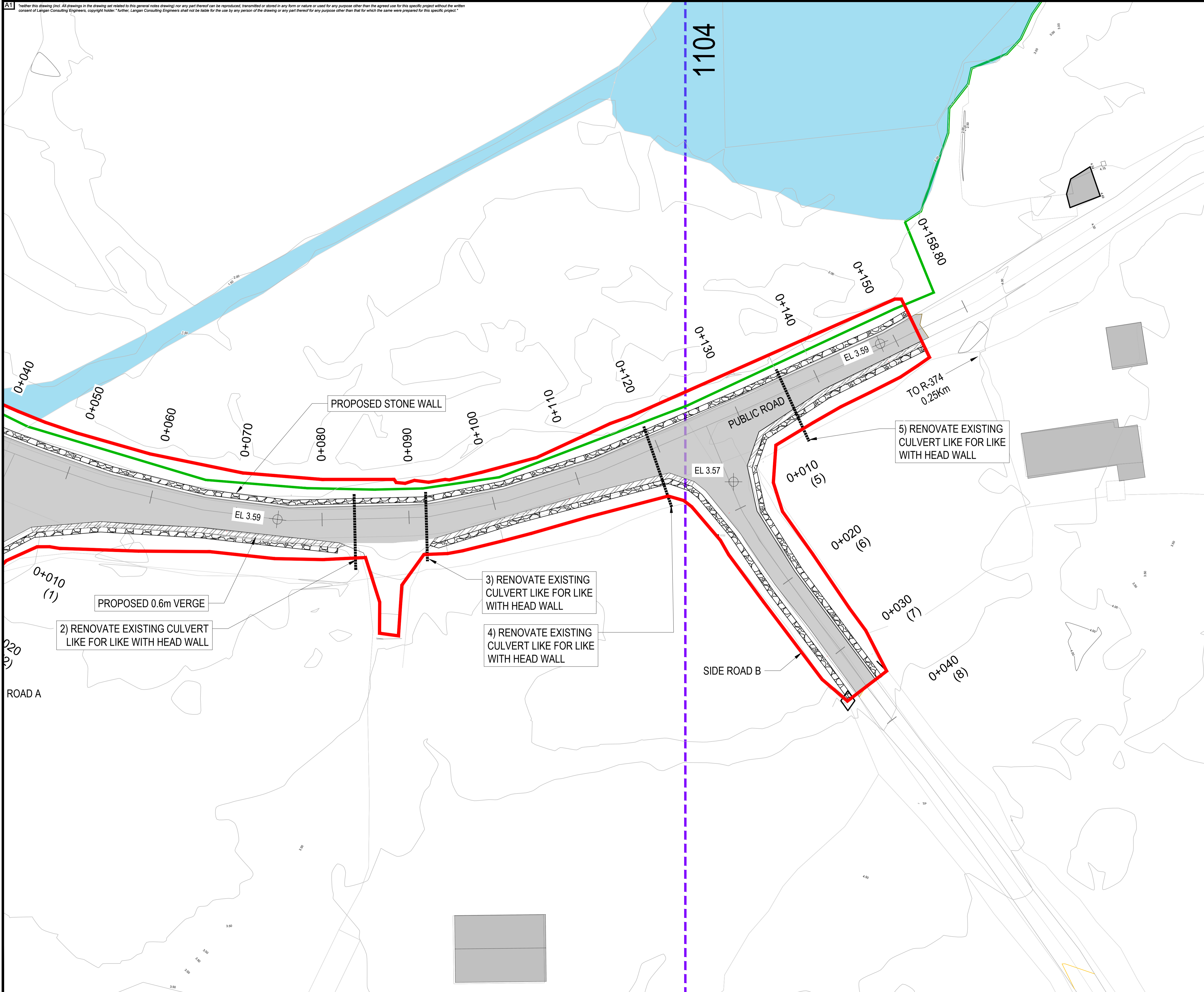
PLANNING

DATE	REV	BY	CHK	DESCRIPTION
19/03/26	PL01	PC	JL	PLANNING ISSUE

Pn: +353 (0)91 95961
 Email: info@langan.ie
 Web: www.langan.ie
 Langan Ederlinde Centre, Abbotstown Street,
 Westport, Co. Mayo F28 ET85
 Galway Technology Centre, Merrion Business
 Park, Merrion, Galway H91 D9D2

DRAWING BASED ON OSI DIGITAL VECTOR MAPPING FOR THE AREA. ORDNANCE SURVEY OF IRELAND LICENCE NO AR 0080219. © ORDNANCE SURVEY OF IRELAND GOVERNMENT OF IRELAND.

PROJECT TITLE:	CUJAN NA LOINGE ROAD PROTECTION SCHEME AN CHEATHRÚ RUA THÍAR, CO. GALWAY	DATE:	MARCH 2025
AT:	GALWAY COUNTY COUNCIL	DRAWING NUMBER:	1104
CLIENT:	GALWAY COUNTY COUNCIL	SCALE:	1:200 @ A1
JOB NUMBER:	24155	DRAWING BY:	PC
DRAWING TITLE:	PROPOSED SITE LAYOUT PLAN SAC EXTENTS SHEET 1 OF 2	CHECKED BY:	JL
		REVISION:	PL01



NOTES:

1. ALL DIMENSIONS IN METERS UNLESS OTHERWISE NOTED.
2. ALL COORDINATES ARE IN METERS AND RELATE TO ITM (IRISH TRANSVERSE MERCATOR) UNLESS OTHERWISE NOTED.
3. ALL LEVELS IN METERS ARE RELATIVE TO ORDNANCE DATUM MALIN HEAD (OSGM15).
4. DO NOT SCALE FROM DRAWINGS, USE FIGURED DIMENSIONS ONLY. ALL DIMENSIONS SHALL BE CONFIRMED ON SITE.
5. DRAWINGS ARE FOR THE PURPOSES OUTLINED IN THE TITLE BOX ONLY.
6. DRAWINGS ARE BASED ON SITE SURVEY INFORMATION AND OSI VECTOR MAPPING (2022).
7. SAC DETAILS AND MAPPING RECEIVED ON 19/01/2026 BY NATIONAL PARKS & WILDLIFE SERVICES (NPWS).
8. SITE LOCATION REFERENCE X=492948; Y=729969(ITM).
9. DIGITAL OS MAPPING:
 - 9.1. OSI SHEET NUMBER: 3272
 - 9.2. RECEIVED FROM GALWAY COUNTY COUNCIL ON 05/11/2024.

PLANNING

DATE	REV	BY	CHK	DESCRIPTION
19/03/26	PL01	PC	JL	PLANNING ISSUE

Ph: +353 (0)91 89961
 Email: info@langan.ie
 Web: www.langan.ie
 Langan Ederlinde Centre, Abington Street,
 Westport, Co. Mayo F28 E715
 Galway Technology Centre, Merrion Business
 Park, Merrion, Galway H91 D932

DRAWING BASED ON OSI DIGITAL VECTOR MAPPING FOR THE AREA. ORDNANCE SURVEY OF IRELAND LICENCE NO AR 0080219. © ORDNANCE SURVEY OF IRELAND GOVERNMENT OF IRELAND.

PROJECT TITLE: CUJAN NA LOINGE ROAD PROTECTION SCHEME AN CHEATHRÚ RUA THÍAR, CO. GALWAY	DATE: MARCH 2025
CLIENT: GALWAY COUNTY COUNCIL	DRAWING NUMBER: 1105
JOB NUMBER: 24155	SCALE: 1:200 @ A1
DRAWING TITLE: PROPOSED SITE LAYOUT PLAN SAC EXTENTS SHEET 2 OF 2	DRAWING BY: PC CHECKED BY: JL
	REVISION: PL01